
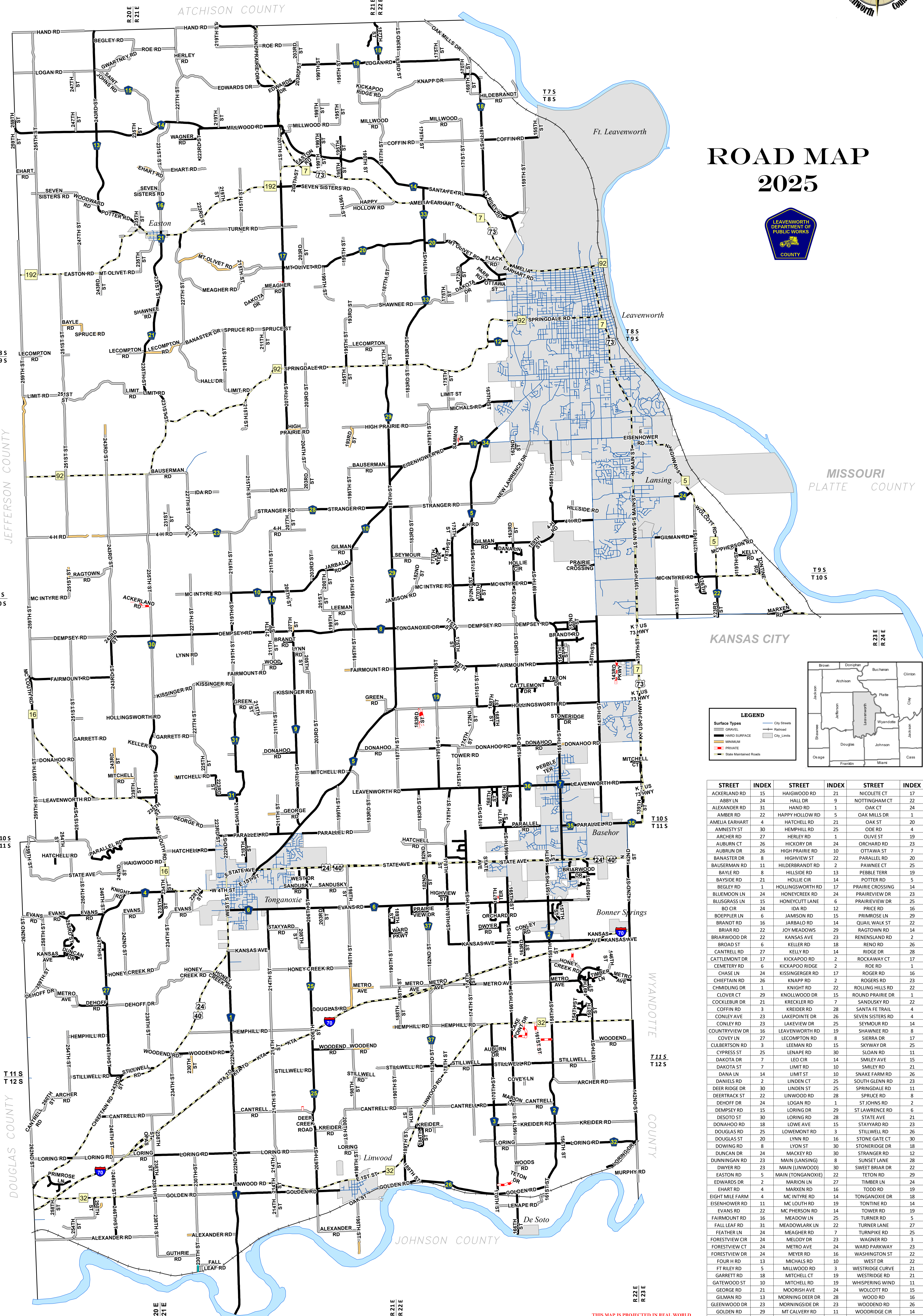


Leavenworth County, Kansas



A B C D E F G H I J K L M N O P Q R S T

1
2
3
4
5
6
7
8
9
10
11
12
13
14
15
16
17
18
19
20
21
22
23
24
25
26
27
28
29
30
31
32



ROAD MAP 2025

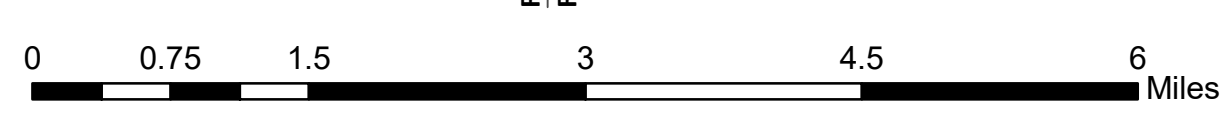


LEGEND

- Surface Types:
 - Gravel
 - Hard Surface
 - Minimum
 - Private
 - State Maintained Roads
- City Streets
- City Limits



STREET	INDEX	STREET	INDEX	STREET	INDEX
ACKERLAND RD	15	HAIWOOD RD	21	NICOLET CT	17
ABBY LN	24	HALL DR	9	NOTTINGHAM CT	22
ALEXANDER RD	31	HAND RD	1	OAK CT	24
AMBER RD	22	HAPPY HOLLOW RD	5	OAK MILLS DR	1
AMELIA EARHART	4	HATCHELL RD	21	OAK ST	20
AMNISTY ST	30	HEMPHILL RD	25	ODE RD	4
ARCHER DR	27	HERLEY RD	1	OLIVE ST	19
AUBURN CT	26	HICKORY DR	24	ORCHARD RD	23
AUBURN DR	26	HIGH PRAIRIE RD	10	OTTAWA ST	7
BANASTER DR	8	HIGHWAY ST	22	PARALLEL RD	20
BAUSERMAN RD	11	HILDBRANDT RD	2	PAVING ST	25
BAYLE RD	8	HILLSIDE RD	13	PEBBLE TERR	19
BAYSIDE RD	21	HOLLIE CIR	14	POTTER RD	5
BEGLEY RD	1	HOLLINGSWORTH RD	17	PRAIRIE CROSSING	14
BLUEMOON LN	24	HONEYCREEK RD	24	PRAIRIEVIEW DR	23
BLUGRASS LN	15	HONEYCUTT LANE	6	PRAIRIEVIEW DR	25
BO CIR	24	IDA RD	12	PRICE RD	16
BOEPPLE LN	6	JAMISON RD	15	PRIMROSE LN	29
BRANDT RD	16	JARBALO RD	14	QUAIL WALK ST	22
BRIAR DR	22	JOY MEADOWS	29	RAGTOWN RD	14
BRIARWOOD DR	22	KANSAS AVE	23	RAGTOWN RD	25
BROAD ST	6	KELLER RD	18	RENO RD	26
CANTRELL RD	27	KELLY RD	14	RIDGE DR	28
CATTLEMONT DR	17	KICKAPOO RD	2	ROCKAWAY CT	17
CEMETERY RD	6	KICKAPOO RIDGE	2	ROE RD	1
CHASE LN	24	KISSINGER RD	17	ROGER DR	16
CHEFTAIN RD	26	KNAPP DR	2	ROGERS RD	23
CHMIDLING DR	1	KNIGHT RD	22	ROUND HILLS RD	22
CLOVER CT	29	KNOLLWOOD DR	15	ROUND PRAIRIE DR	1
COCKLEBUR DR	21	KREIDER RD	7	SANDUSKY RD	22
COFFIN RD	23	KREIDER RD	28	SANTA FE TRAIL	4
CONLEY AVE	23	LAKESIDE DR	26	SEVEN SISTERS RD	4
CONLEY DR	23	LAKEVIEW DR	25	SEYMOUR DR	14
COUNTYVIEW DR	16	LEAVENWORTH RD	19	SHAWNEE RD	8
COVEY LN	27	LECOMPTON RD	8	SIERRA DR	17
CULBERTSON RD	3	LEEMAN RD	15	SKYWAY DR	25
CYPRESS ST	25	LENAPE RD	30	SLOAN RD	11
DAKOTA DR	7	LEO CIR	14	SMILEY AVE	15
DAKOTA ST	7	LIMIT ST	10	SMILEY AVE	21
DANA LN	14	LIMIT ST	10	SNAKE FARM RD	26
DANIELS LN	2	LINDEN CT	25	SOUTHGATE RD	23
DEER CREEK DR	30	LINDEN ST	25	SPRINGDALE RD	11
DEERTRACK ST	22	LINWOOD RD	28	SPRUCE ST	8
DEHOFF DR	24	LOGAN RD	1	ST JOHNS RD	2
DEMPSEY RD	15	LORING DR	29	ST LAWRENCE DR	6
DESOTO ST	30	LORING DR	28	STATE AVE	21
DONAHOO RD	18	LOWE AVE	15	STAYARD RD	23
DOUGLAS ST	25	LOWMONT RD	3	STILLWELL RD	26
DOUGLAS ST	20	LYNN RD	16	STONE GATE CT	30
DOWING RD	8	LYON ST	30	STONERIDGE DR	18
DUNCAN DR	24	MACKAY RD	30	STRANGER RD	12
DUNNAN RD	23	MAIN (LEANSING)	8	SUNSET RD	27
DWYER DR	23	MAIN (LINWOOD)	30	SWEET BRIAR DR	22
EASTON DR	5	MAIN (TONGANOXIE)	22	TETON DR	29
EDWARDS DR	2	MARION LN	27	TIMBERLN	24
EHART DR	4	MARXEN RD	16	TODD RD	19
EIGHT MILE FARM	4	MC INTYRE RD	14	TONGANOXIE DR	18
EISENHOWER DR	11	MC LOUTH RD	19	TONTINE DR	14
EVANS RD	22	MC PHERSON RD	14	TOWER RD	19
FAIRMOUNT RD	16	MEADOW LN	25	TURNER RD	5
FALL LEAF RD	31	MEADOWLARK LN	22	TURNER LANE	27
FEATHER LN	24	MEAGHER CT	7	TURNPIKE RD	25
FORESTVIEW CIR	24	MELDY DR	23	WAGNER RD	3
FORESTVIEW CT	24	METRO AVE	24	WARD PARKWAY	23
FORESTVIEW DR	24	MEYER RD	16	WASHINGTON ST	22
FOUR H RD	13	MICHALS DR	10	WEST DR	22
FT RILEY DR	5	MILLWOOD RD	3	WESTRIDGE CURVE	21
GARRETT RD	18	MITCHELL CT	19	WESTRIDGE RD	21
GATEWOOD ST	10	MITCHELL RD	19	WHISPERING WIND	11
GEORGE RD	21	MOORISH AVE	24	WOLCOTT RD	15
GILMAN RD	13	MORNING DEER DR	28	WOOD RD	16
GLENWOOD DR	23	MORNINGSIDDE DR	23	WOODEND RD	26
GOLDEN RD	24	MT CALVEY RD	7	WOODRIDGE CIR	14
GREEN RD	17	MT OLIVET RD	6	WOODRIDGE DR	14
GREEN ST	30	MURPHY DR	29	WOODS DR	9
GUTHRIE RD	31	NEW LAWRENCE DR	12	WOODWARD RD	29
GWARTNEY RD	1	NICOLE LN	14		



THIS MAP IS PROJECTED IN REAL WORLD COORDINATES, HOWEVER IT IS NOT INTENDED FOR LEGAL PURPOSES. ACCURACY IS NOT GUARANTEED.